




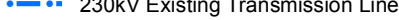




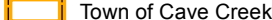
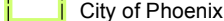
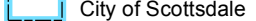
Final 69kV Power Line Route February 11, 2013

Cave Creek to Gavilan Peak 69kV Power Line Siting Project
Arizona Public Service Company



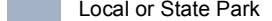

Legend

-  Final 69kV Power Line Route
-  Proposed Project Area
-  Existing Substation
-  Regional Park
-  City of Phoenix Sonoran Preserve
-  230kV Existing Transmission Line
-  69kV Existing Transmission Line


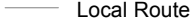


Jurisdiction

-  Town of Carefree
-  Town of Cave Creek
-  City of Phoenix
-  City of Scottsdale

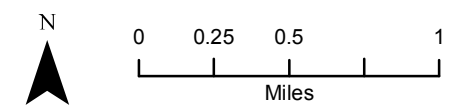
Surface Management

-  Bureau of Land Management
-  State Trust Land
-  Local or State Park
-  Private Land

General Features

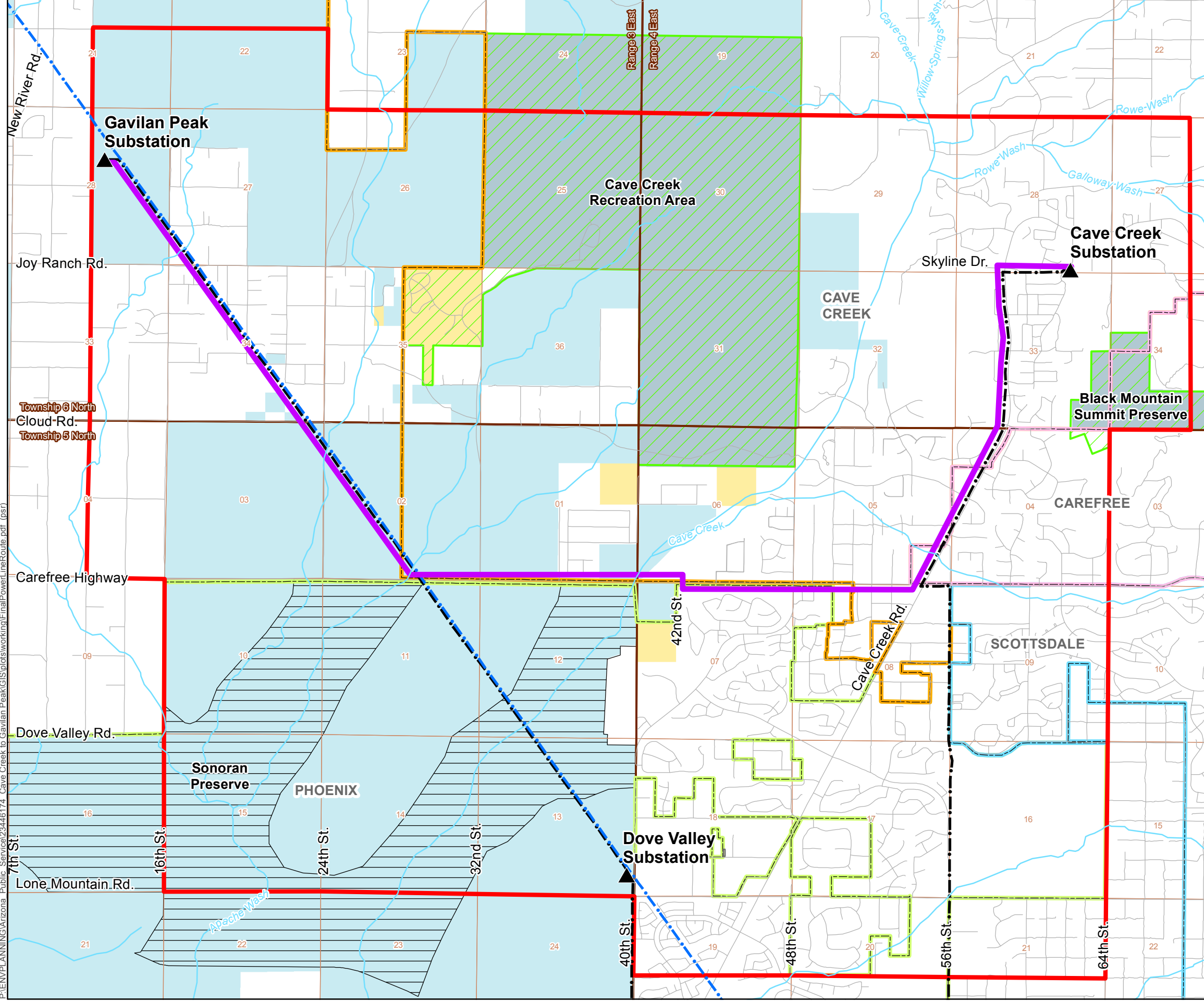
-  Stream or Wash
-  Local Route
-  Township and Range Boundary
-  Section Boundary

Source:
Base Map: ALRIS 2007-2012
Hydro: NHD 2010
Energy: PennWell MAPSearch (11-28-2006),
Platts, A Division of the McGraw-Hill
Companies, Inc. - POWERmap (Platts analytical database: 2009)



URS

aps



P:\ENV\PLANNING\Arizona Public Service\23446174 Cave Creek to Gavilan Peak GIS\GIS\working\FinalPowerLineRoute.pdf (psr)